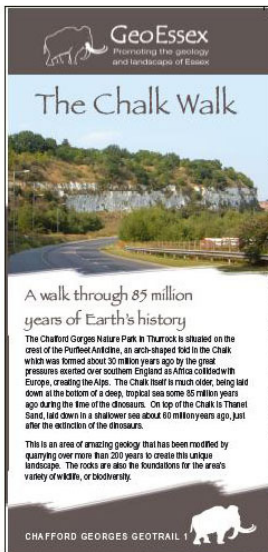
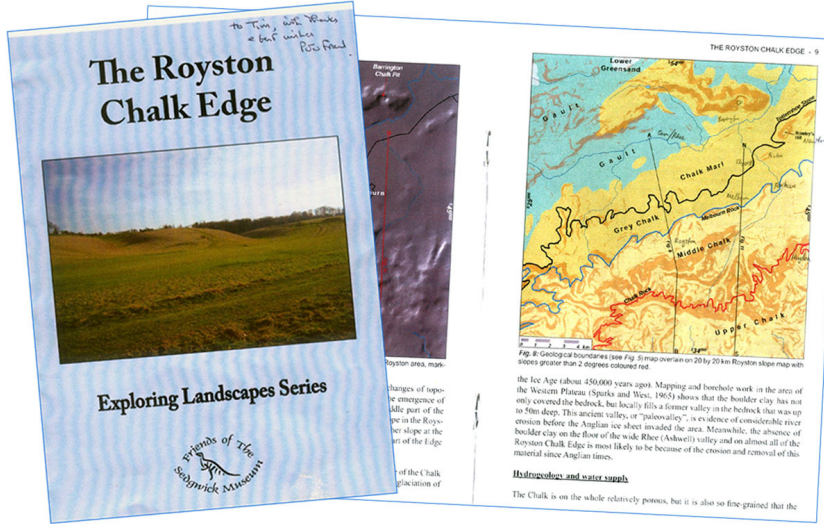


CHALK EAST OUTPUTS / EVENTS 2009/10



- GIS-based map production for 'The Royston Chalk Edge', an A4 Chalk landscape booklet covering geology and landforms of the Royston area (partner: Friends of the Sedgwick Museum)



- Designing and printing 'The Chalk Walk', a three-fold A3 leaflet interpreting the Chalk geology of Chafford Gorges Nature Park, Thurrock, Essex (partner: GeoEssex)



- Running expenses for 'The Chalk Symposium', a day conference on the Chalk of Hertfordshire at Verulamium Museum, with four speakers covering geology, geomorphology, biodiversity and archaeology; followed by a field trip to the Chalk of Dunstable Downs the next day (partner: Hertfordshire Geological Society)




- Exhibition and outreach materials for a Chalk geology display at Ware Museum (partner: East Herts Geology Club)

- 'Chalk-tastic!', a creative event for children at Ipswich Museum based around Chalk microfossils and Chalk fossil identification sessions (partner: GeoSuffolk)



- Venue hire and poster printing for 'Chalk's Away', two public Chalk fossil identification events at The Forum, Norwich (partners: the Geological Society of Norfolk and Norfolk Museums Service)



- Designing and printing 'Chalk in the East', a leaflet publicising publicly accessible Chalk sites in the region, with text and pictures submitted by Geo-East partners (lead partner: GeoSuffolk)



See http://www.geo-east.org.uk/special_projects/index.htm for more information about Chalk East.